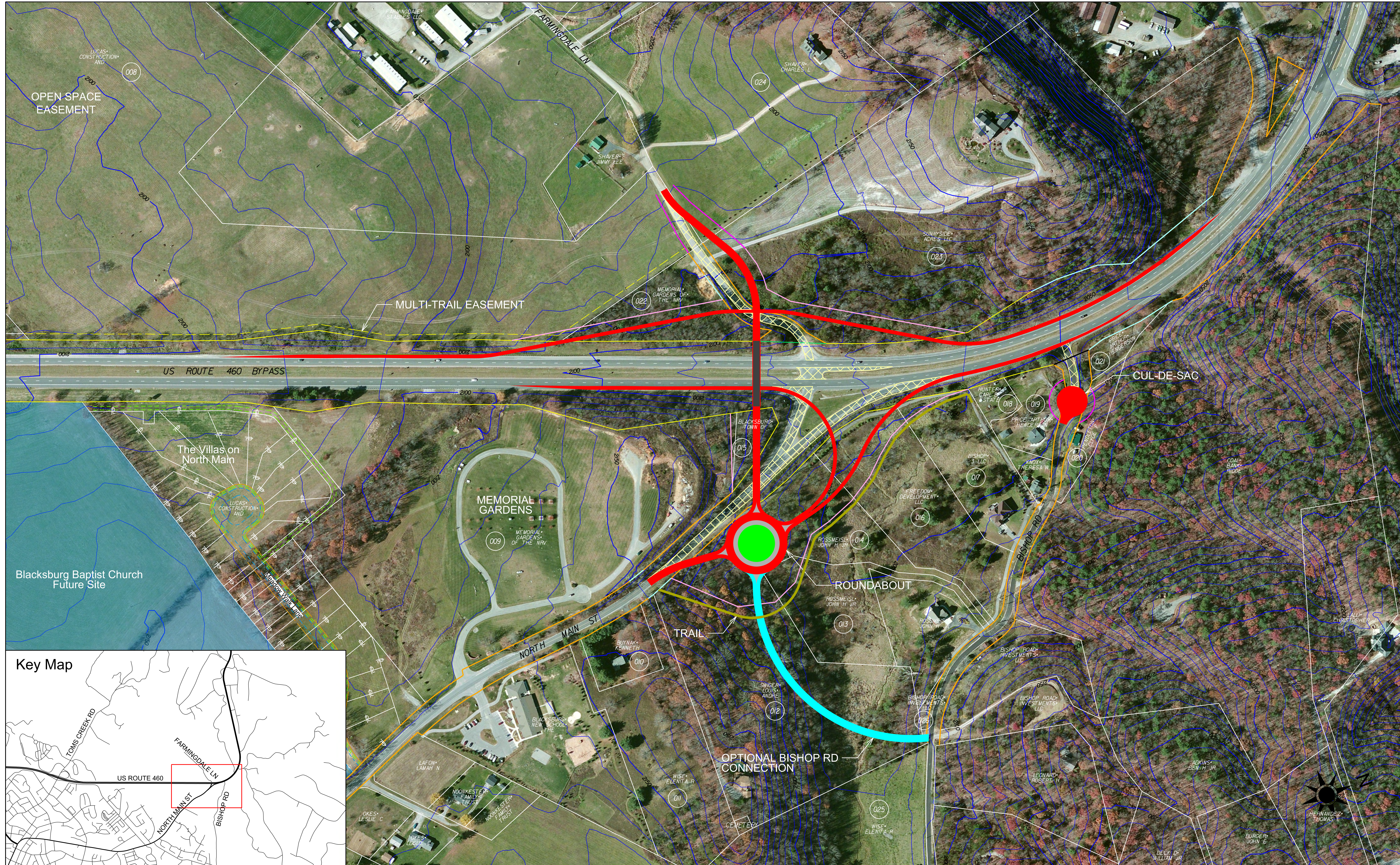




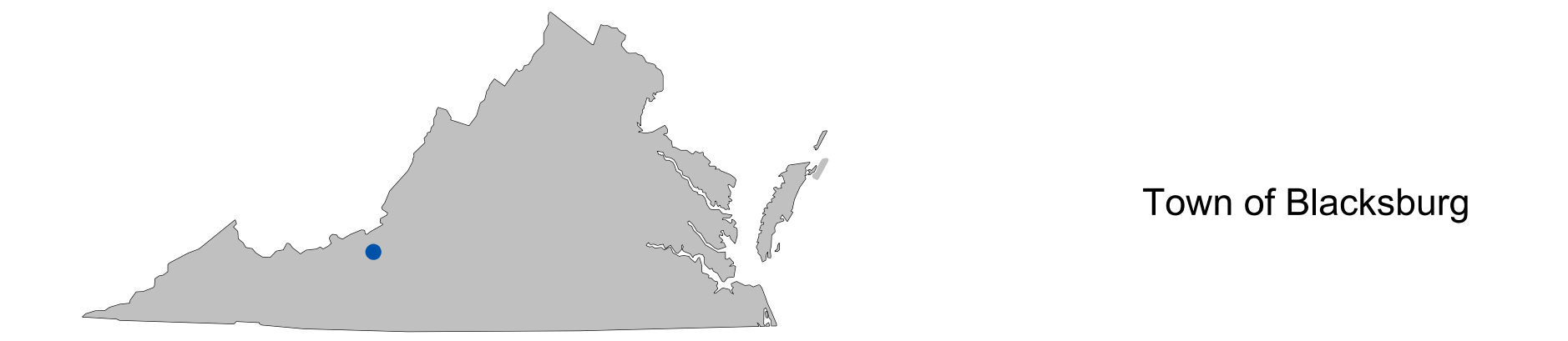
Virginia Department of Transportation

# Alternative 1

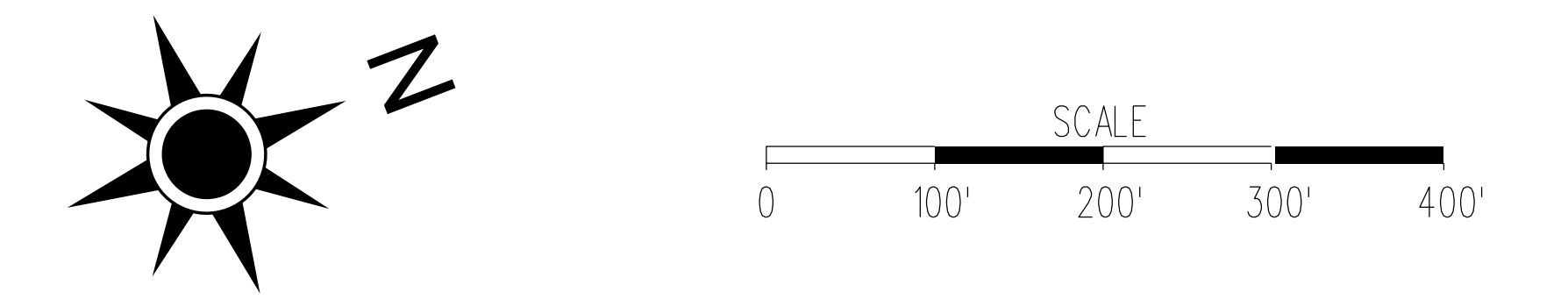
## North Main Street Intersection Improvements at Route 460 Bypass



### Project Location



### North Arrow & Scale



### Legend

	Proposed Road		Existing Limited Access
	Proposed Bridge		Existing Right of Way and Limited Access
	Optional Road		Existing Right of Way and Proposed Limited Access
	Obscure Existing Roadway		Proposed Limited Access
	Property Lines		Proposed Right of Way
	Existing Right of Way		Proposed Right of Way and Limited Access

### PROS:

- The roundabout will keep traffic moving
- No relocations
- Minimal impact to the Multi-Trail
- Elimination of the 460 Bypass/Bishop Road intersection
- Roundabout construction in the clear

### CONS:

- Stream impacts to the unnamed tributary of Toms Creek
- Retaining walls near the roundabout and the WB entrance ramp from North Main Street
- Right of Way acquisition
- Limited Access line modifications
- Potential Access Management Waiver
- Impact to Open Space Easement

### Contact Information

Chris Lawrence  
Deputy Town Manager  
Town of Blacksburg  
300 S. Main St.  
Blacksburg, VA 24060

Comments may also be sent to:  
northmaininterchange@blacksburg.gov

North Main Street Intersection Improvements at Route 460 Bypass in Town of Blacksburg, Virginia

State Project Number 0460-150-262, P101  
UPC 108900

These plans are unfinished and unapproved and are not to be used for any type of construction or the acquisition of right of way. Additional easements for utility relocations may be required beyond the proposed right-of-way shown on these plans.

Imagery flown from 2010-2011 Courtesy of Microsoft Bing Maps copyright 2010.